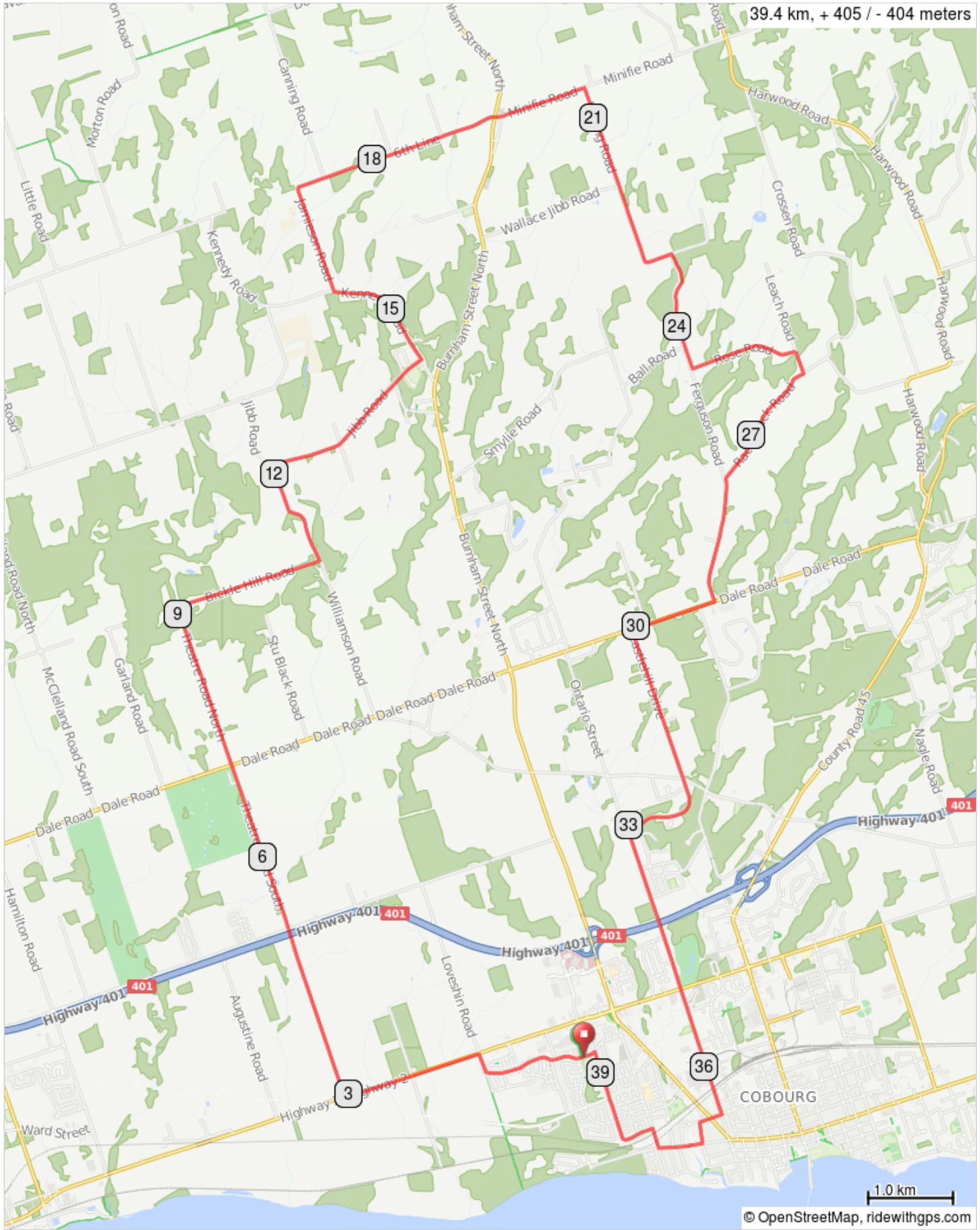


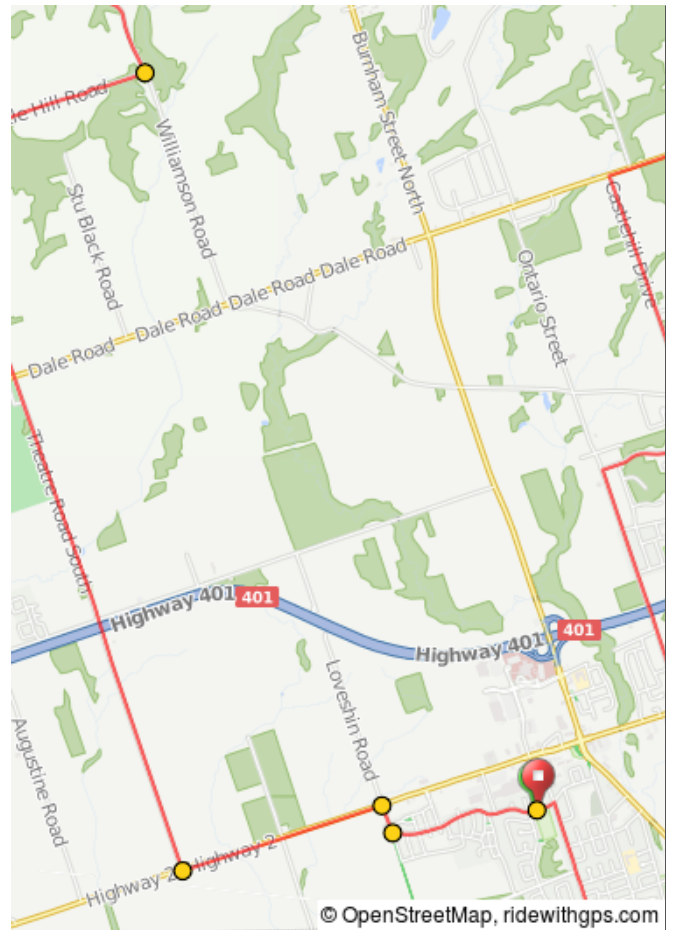
# 39k Bickle and Jamiesons (Level4)



### 39k Bickle and Jamiesons (Level4)

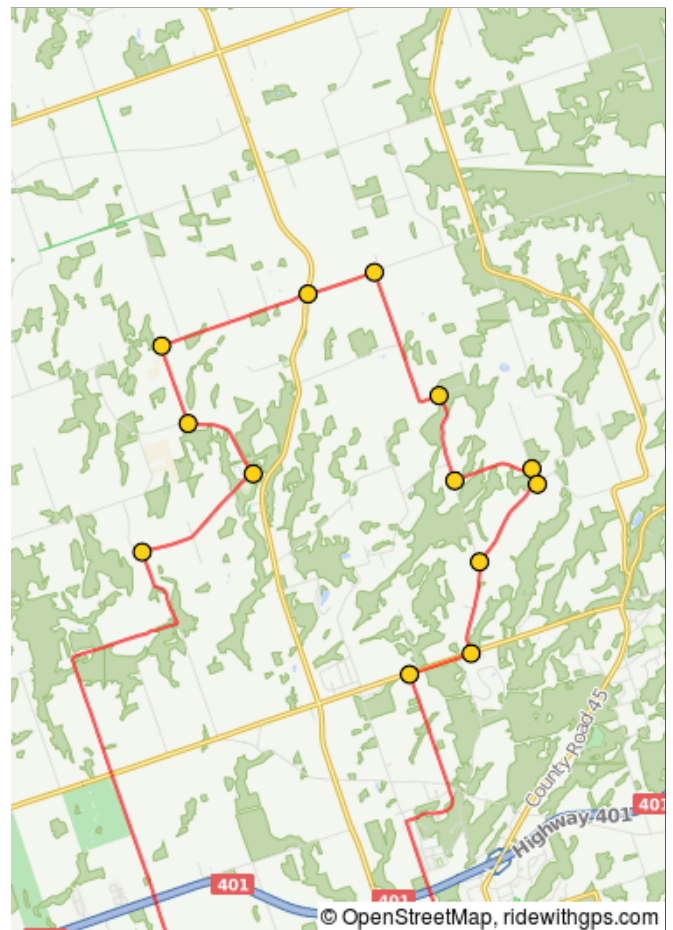
0.0	🚩	Start of route
1.2	→	R onto New Amherst Blvd
1.4	←	L onto County 2 Rd
3.1	→	R onto Theatre Rd (continue to Bickle Hill)
10.8	←	L onto Williamson Rd

10.8 kilometers. +134/-61 meters



12.1	→	R onto Jibb Rd
14.3	←	L onto Kennedy Rd
15.8	→	R onto Jamieson Rd
17.1	→	R onto McBride Rd
19.5	↑	Continue onto Minifie Rd
20.6	→	R onto Dejong Rd
23.1	→	R onto Ferguson Rd
24.5	←	L onto Rose Rd
25.8	→	R onto Leach Rd
26.0	→	R onto Racetrack Rd
27.6	←	L to stay on Racetrack Rd
29.1	→	R onto Dale Rd
30.1	←	L onto Castle Hill Dr

19.2 kilometers. +235/-297 meters



31.9	↑	Continue onto Forest Hill
33.0	←	L onto Ontario St
36.6	→	R onto University
36.8	←	L onto Margaret St
37.1	→	R onto King St
37.6	→	R onto Burnham St
37.8	←	L onto Westwood Dr
39.3	←	L onto Carlisle St
39.4	🚩	End of route

9.3 kilometers. +23/-64 meters

