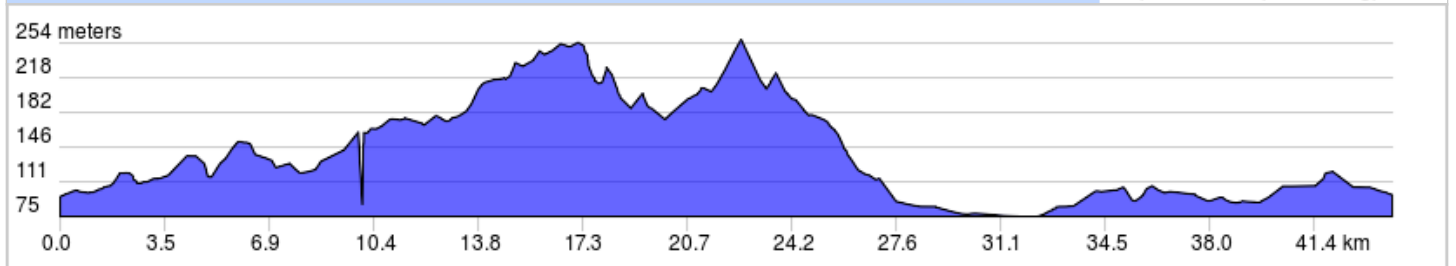
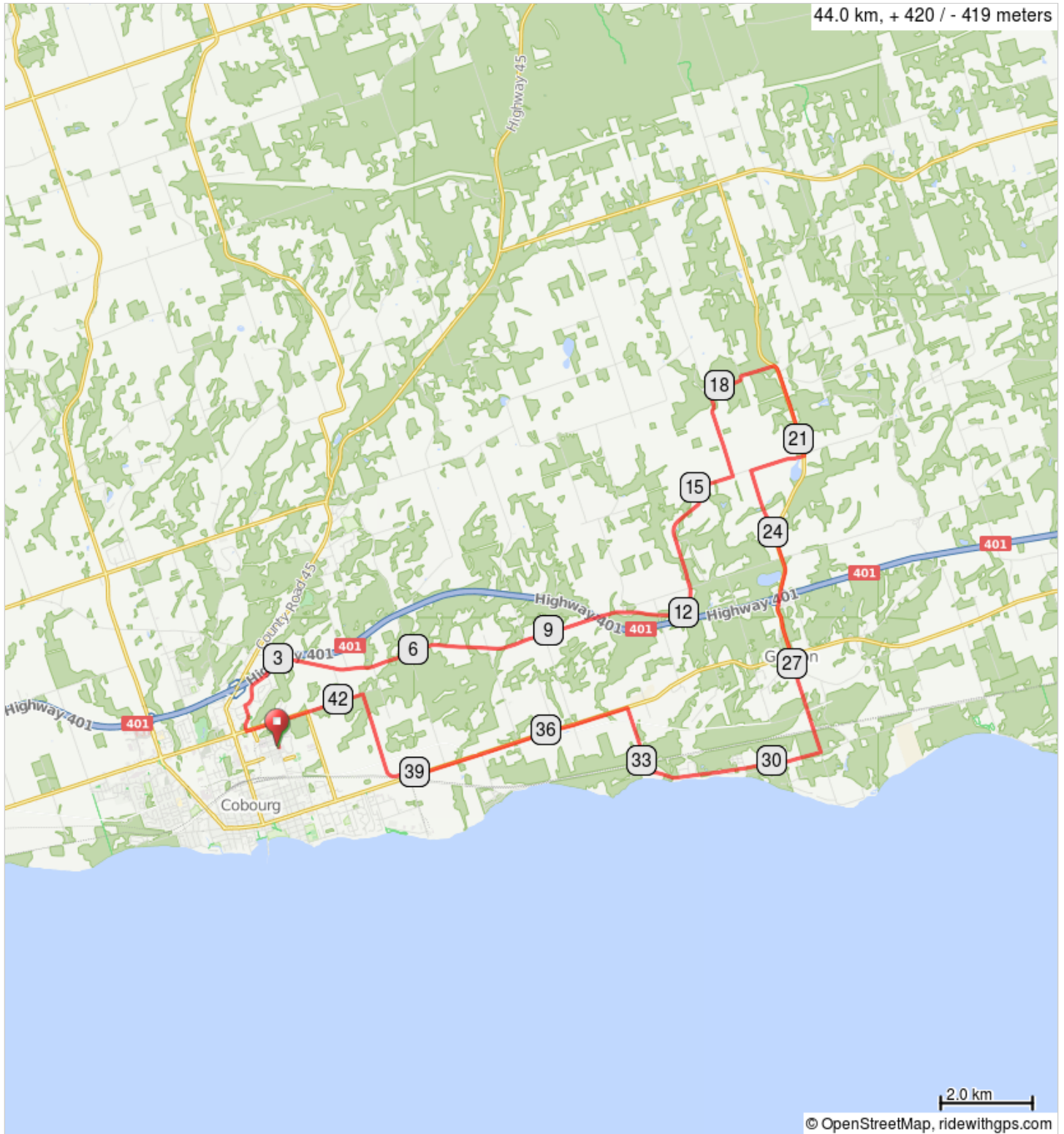


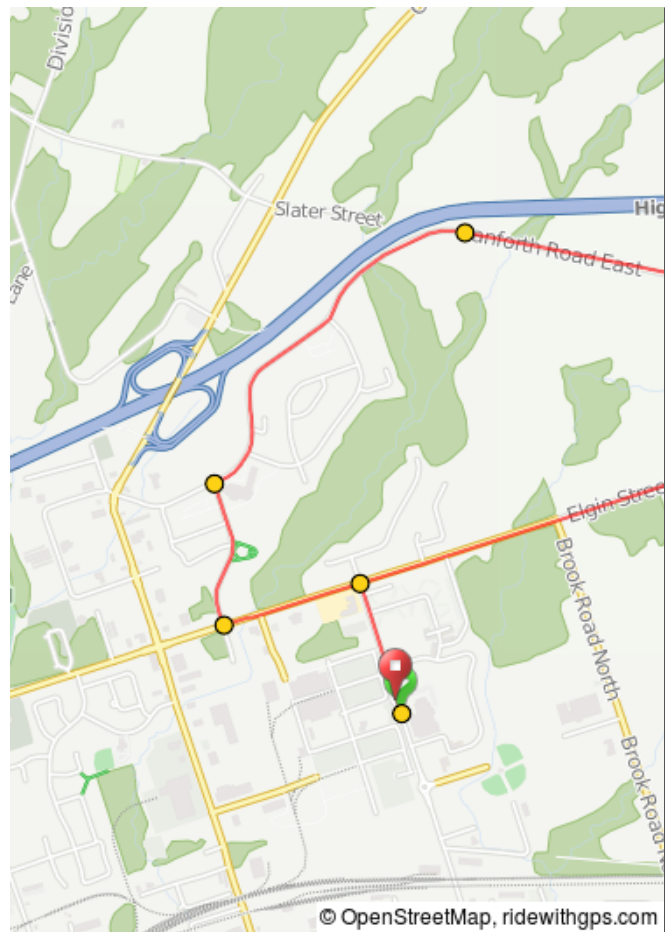
# CT, Centerton and Grafton (L4-44k)



## CT, Centerton and Grafton (L4-44k)

0.0	🚩	Start of route
0.5	←	L onto Elgin St E/Northumberland County Rd 20
1.1	→	R onto Birchwood Trail
1.7	→	R onto Densmore Rd
3.2	↑	Continue onto Danforth Rd

3.2 kilometers. +31/-12 meters



10.6	↑	Continue onto Gully Rd
11.4	↑	Continue onto Massey Rd
15.9	←	L onto Clouston Rd
17.7	→	R onto Boomerang Rd
19.3	→	R onto Northumberland County Rd 23
21.3	→	R onto Massey Rd
22.5	←	L onto Academy Hill Rd
24.0	→	R onto Lyle St/ Northumberland County Rd 23
26.7	←	L onto County 2 Rd (signs for County Road 2)

23.5 kilometers. +243/-293 meters



26.7	→	R onto Lyle St S/Old Danforth Rd/County Rd 23/Regional Rd 30 (signs for Lyle Street S)
27.0	→	R onto Lyle St S
27.0	←	L onto Station Rd/Regional Rd 30
29.0	→	R onto Lakeshore Rd/Regional Rd 30
32.8	→	R onto Archer's Rd
34.2	←	L onto County 2 Rd



7.5 kilometers. +12/-44 meters

39.0	→	R onto Workman Rd
41.5	←	L onto Elgin St E
43.6	←	L onto D'Arcy St
44.0	🚩	End of route



9.8 kilometers. +32/-23 meters