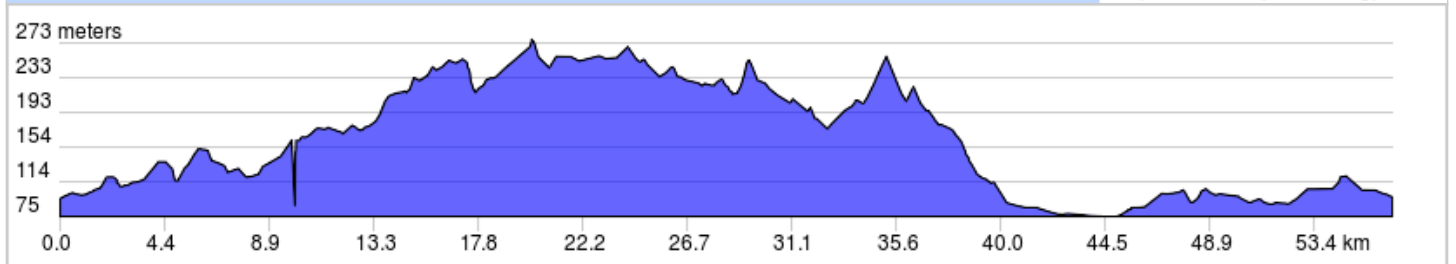


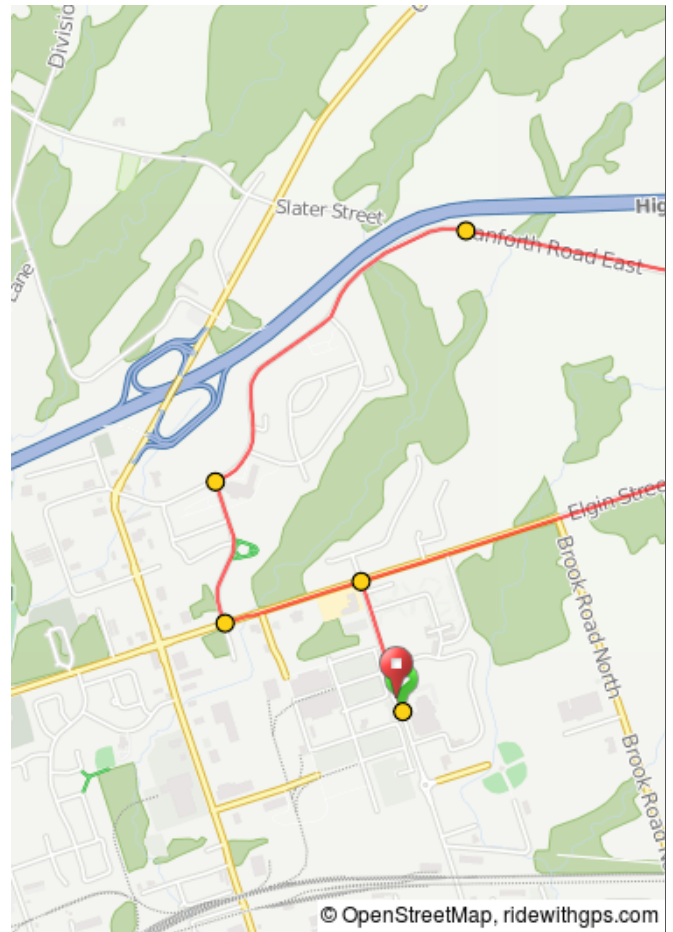
CT, Centerton and Grafton (L4)



CT, Centerton and Grafton (L4)

0.0	🚩	Start of route
0.5	←	L onto Elgin St E/Northumberland County Rd 20
1.1	→	R onto Birchwood Trail
1.7	→	R onto Densmore Rd
3.2	↑	Continue onto Danforth Rd

3.2 kilometers. +31/-12 meters



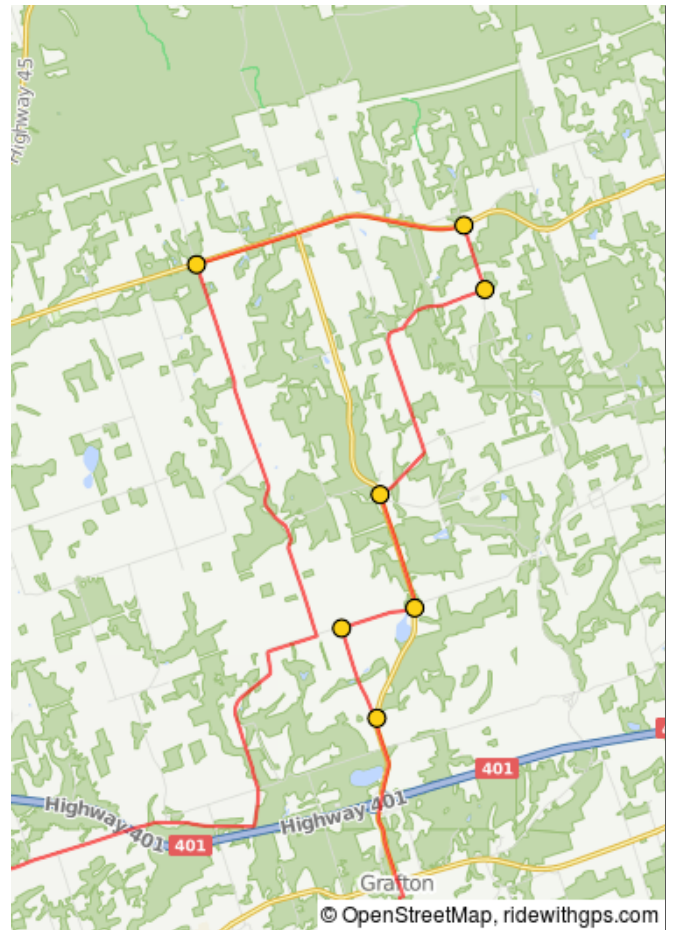
10.6	↑	Continue onto Gully Rd
11.4	↑	Continue onto Massey Rd
15.9	←	L onto Clouston Rd
18.9	↑	Continue onto S Burns Rd

15.7 kilometers. +126/-61 meters



22.1	→	R onto Centreton Rd/County Rd 22/Regional Rd 22
26.4	→	R onto Broomfield Rd
27.5	→	R onto Eddystone Rd
32.1	←	L onto Northumberland County Rd 23
34.0	→	R onto Massey Rd
35.2	←	L onto Academy Hill Rd
36.7	→	R onto Lyle St/Northumberland County Rd 23

17.8 kilometers. +188/-239 meters

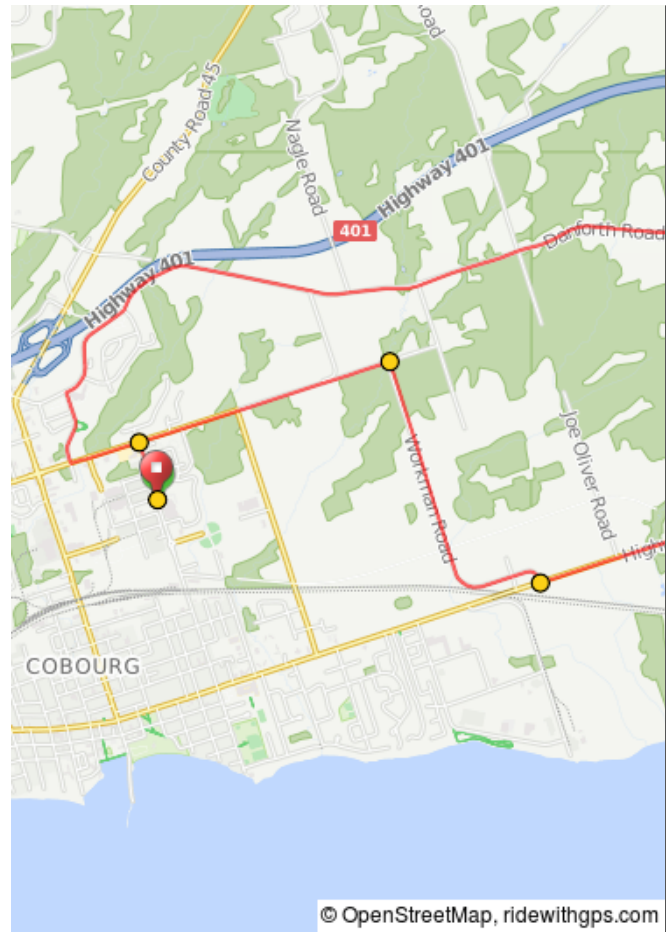


39.4	←	L onto County 2 Rd (signs for County Road 2)
39.4	→	R onto Lyle St S/Old Danforth Rd/County Rd 23/Regional Rd 30 (signs for Lyle Street S)
39.6	→	R onto Lyle St S
39.7	←	L onto Station Rd/Regional Rd 30
41.6	→	R onto Lakeshore Rd/Regional Rd 30
45.4	→	R onto Archer's Rd
46.9	←	L onto County 2 Rd

10.2 kilometers. +27/-44 meters



51.6	→	R onto Workman Rd
54.1	←	L onto Elgin St E
56.2	←	L onto D'Arcy St
56.7	🚩	End of route



9.8 kilometers. +31/-23 meters