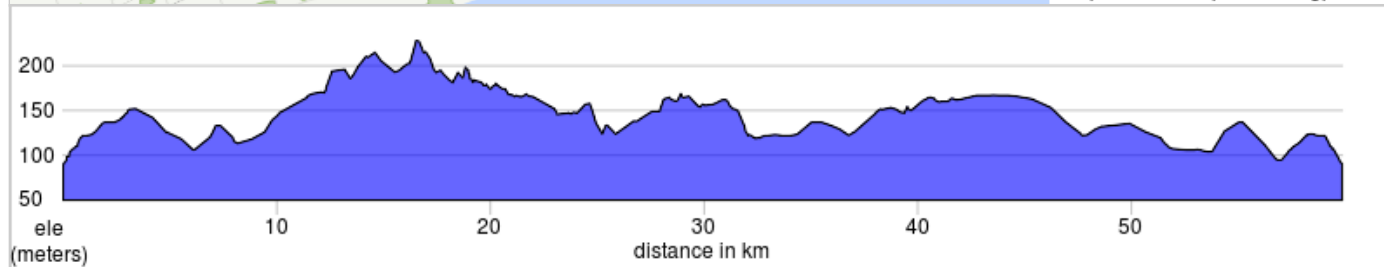
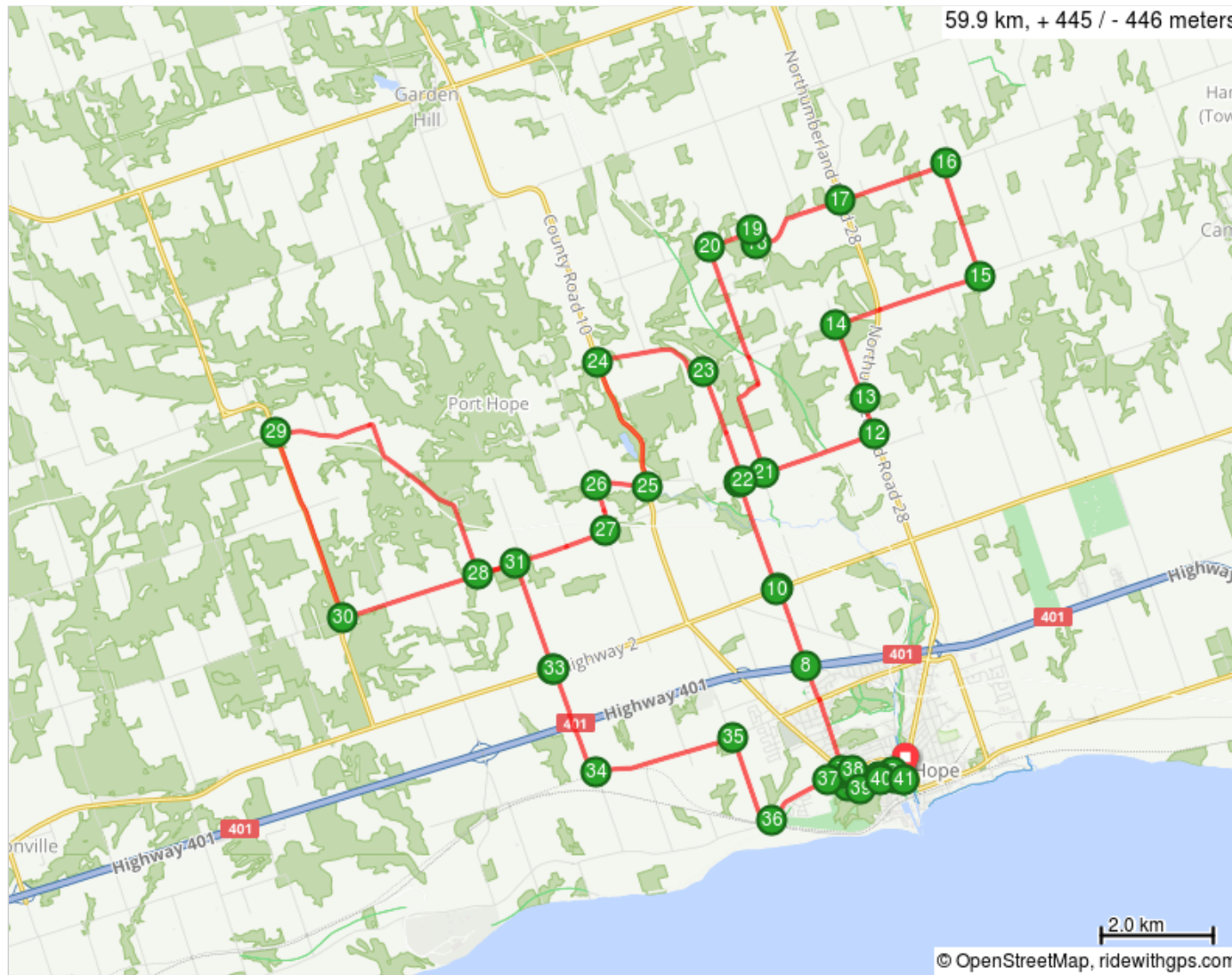


Blossom Route Long



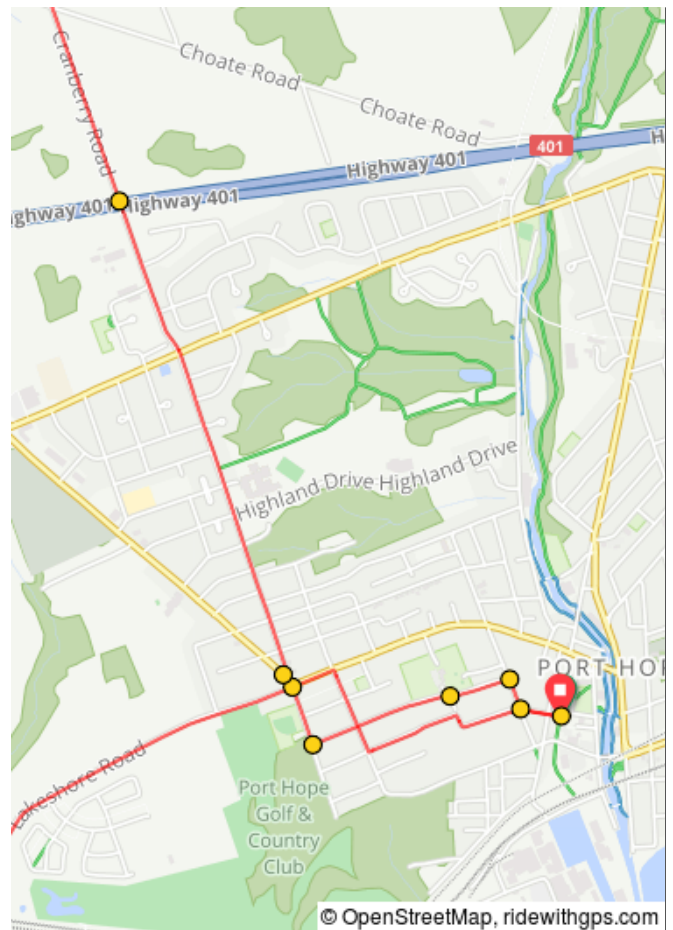
Lilacs / apple blossoms



Blossom Route Long

Note	Dist	Type	Next
Start of route	0.0		0.2
R onto Pine St S	0.2		0.1
L onto Gifford St	0.3		0.2
Continue onto Strachan St	0.5		0.6
R onto Victoria St S	1.1		0.2
Continue straight onto County 2 Rd/Toronto Rd	1.3		0.1
R onto Victoria St N	1.4		2.0
Continue onto Cranberry Rd	3.4		1.4

3.4 kilometers. +61/-0 meters



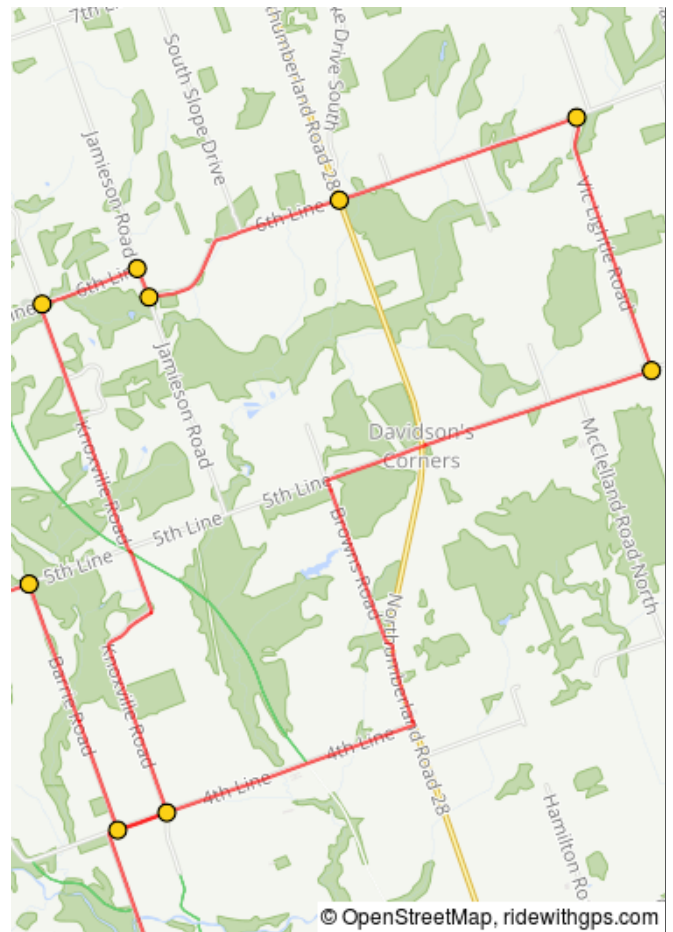
Note	Dist	Type	Next
L onto Hwy 106/Dale Rd/Northumberland County Rd 74/Regional Rd 74	4.8		0.0
R onto Sylvanglen Rd	4.9		2.0
R onto Line Rd 4	6.9		2.5
L onto Northumberland County Rd 28 N	9.4		0.7
L onto Browns Road	10.1		1.4
R onto 5th Line	11.5		2.7

8.1 kilometers. +75/-36 meters



Note	Dist	Type	Next
L onto Vic Lightle Rd	14.2	←	2.1
L onto Vimy Ridge Rd	16.3	←	2.0
Continue onto 6th Line	18.2	↑	1.8
R onto Jamieson Rd	20.0	→	0.2
L onto Line Rd 6	20.3	←	0.8
L onto Knoxville Rd	21.1	←	4.4
R onto Line Rd 4	25.4	→	0.4
R onto Barrie Road	25.9	→	2.1
L onto 5th Line	27.9	←	2.1

16.4 kilometers. +86/-148 meters



Note	Dist	Type	Next
L onto County Road 10, 10	30.0	←	2.5
R onto Massey Road	32.5	→	1.0
R onto Kellogg Rd	33.5	→	0.9
R onto 4th Line	34.4	→	2.4
R onto Mastwood Rd	36.8	→	5.2
L onto County 65 Rd	41.9	←	3.5
L onto Line Rd 4	45.4	←	3.2
R onto Deer Park Rd	48.6	→	2.0
L onto County 2 Rd	50.6	←	0.0

22.7 kilometers. +89/-109 meters



Note	Dist	Type	Next
R onto Deer Park Rd	50.6	➔	2.0
Continue onto Marsh Rd	52.7	⬆	2.5
R onto Baulch Rd	55.2	➔	1.8
Slight L onto Lakeshore Rd	56.9	➡	1.3
Continue onto Ridout St	58.2	⬆	0.5
R onto Bramley St S	58.7	➔	0.3
L onto Sherbourne St	59.0	➡	0.4
R onto Augusta St/Thomas St	59.4	➔	0.4
End of route	59.9	🚩	0.0

9.2 kilometers. +60/-94 meters

