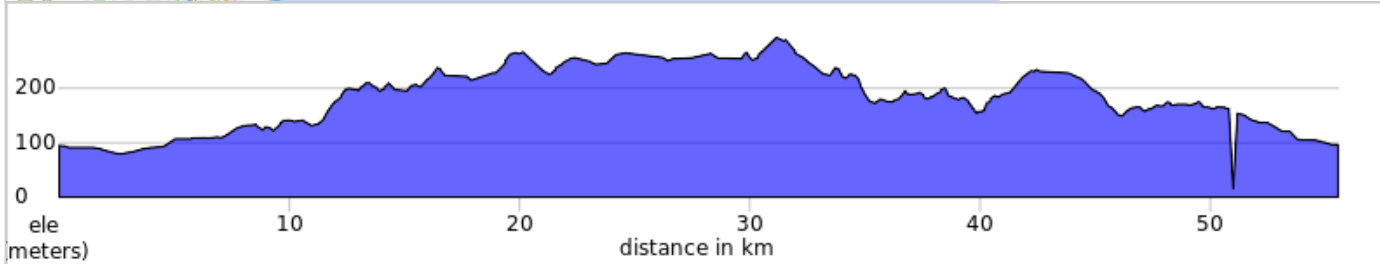
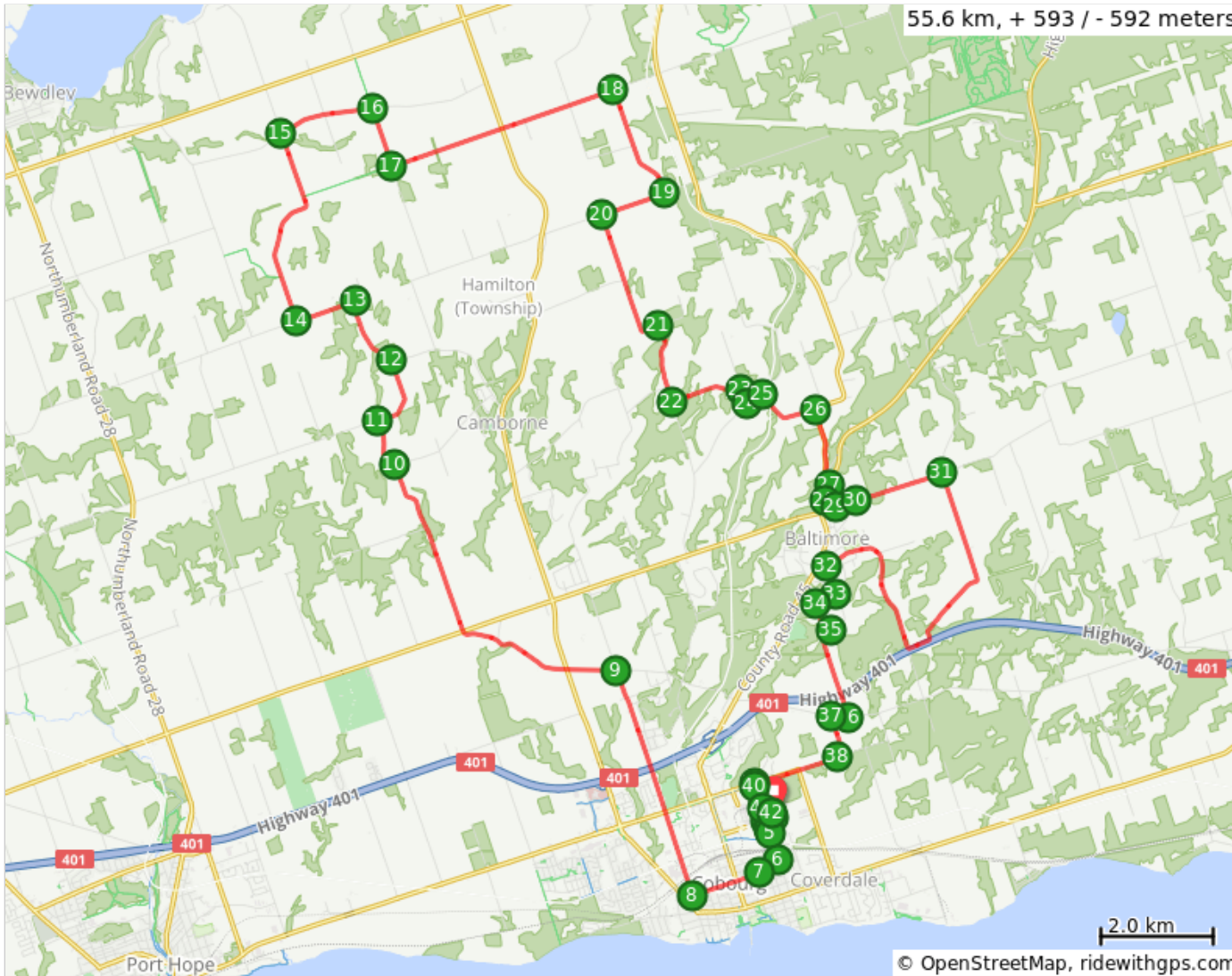


56K starting at Cobourg Community Centre



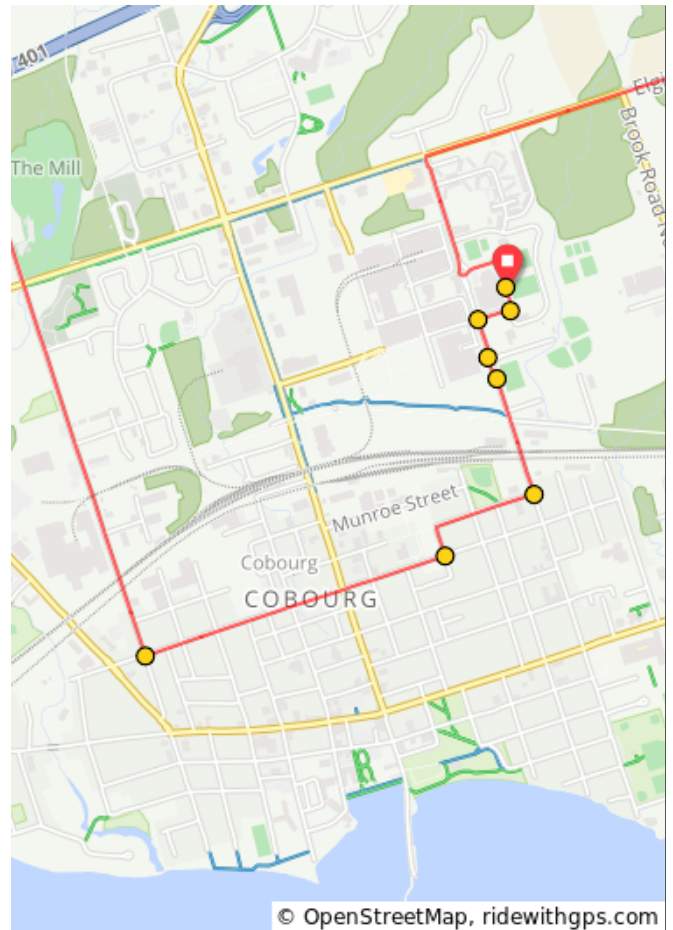
Joint Ride with Ganaraska Freewheelers



56K starting at Cobourg Community Centre

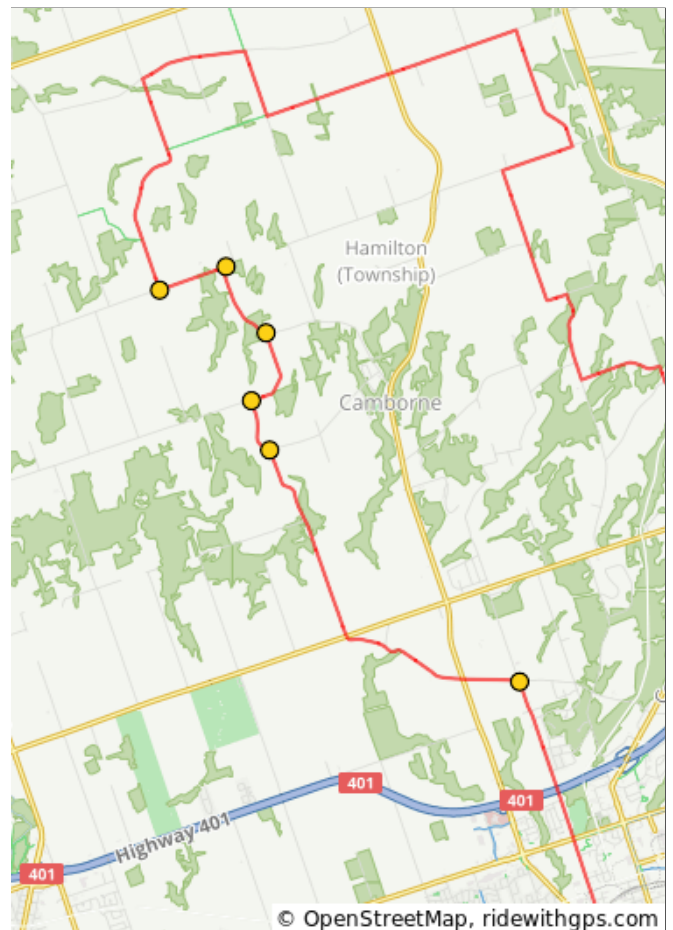
Note	Dist	Type	Next
Start of route	0.0		0.1
Sharp R onto Alexandria Drive	0.1		0.1
L onto d'Arcy Street	0.2		0.2
At roundabout, take exit 1 onto d'Arcy Street	0.4		0.1
Slight R onto d'Arcy Street	0.5		0.5
R onto Spencer Street East	1.0		0.5
R onto University Avenue East	1.5		1.2
R onto Ontario Street	2.7		4.2

2.7 kilometers. +0/-14 meters



Note	Dist	Type	Next
L onto Danforth Road West	6.9		6.1
L onto Jibb Road	13.0		0.9
R onto Bethel Grove Road	13.9		1.4
L onto Kennedy Road	15.3		1.3
Sharp L onto Vimy Ridge Road	16.6		1.1
R onto Morton Road	17.7		3.7

15.0 kilometers. +165/-49 meters



Note	Dist	Type	Next
R onto Cavan Road	21.4	➔	1.7
R	23.1	➔	1.1
L onto Donaldson Road East	24.2	➜	4.1
R onto Eagleson Road	28.3	➔	2.1
R onto Minifie Road	30.4	➔	1.2
L onto Dejong Road	31.6	➜	2.5
R onto Ferguson Road	34.0	➔	1.4
L onto Rose Road	35.4	➜	1.3

17.7 kilometers. +110/-165 meters



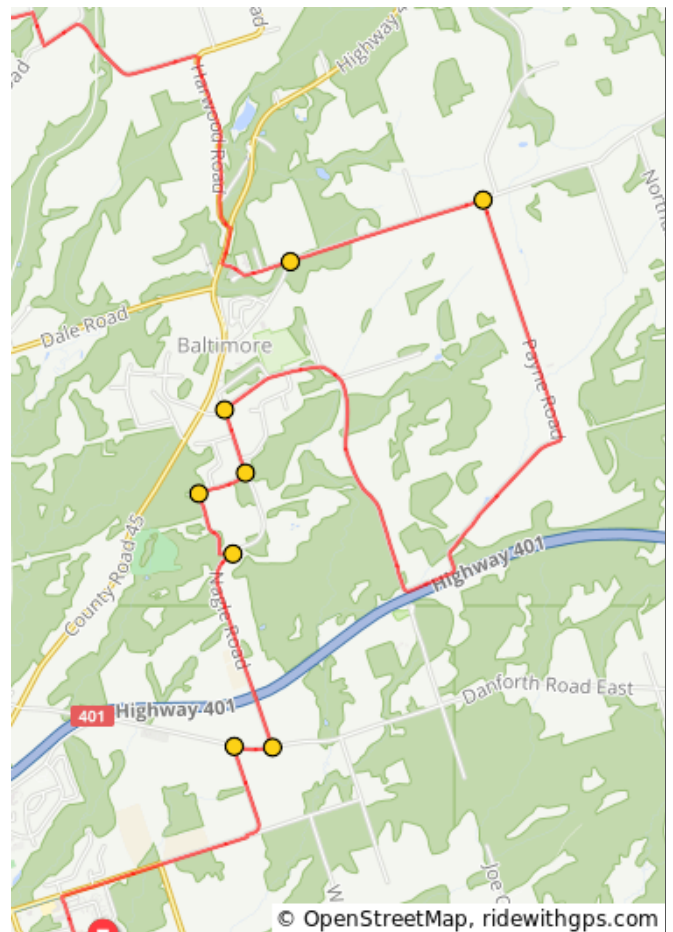
Note	Dist	Type	Next
R onto Leach Road	36.7	➔	0.3
Sharp L onto Race Track Road	37.0	➜	0.3
Slight R onto Race Track Road	37.3	➔	1.1
Sharp R onto Harwood Road, CR 15	38.5	➔	1.4
R onto Highway 45, 45	39.9	➔	0.3
L onto Gully Road	40.2	➜	0.2
L onto Burwash Road	40.4	➜	0.4

4.9 kilometers. +37/-57 meters



Note	Dist	Type	Next
Continue onto Community Centre Road	40.8	↑	1.6
R onto Payne Road	42.3	→	6.6
L onto Nagle Road	49.0	←	0.5
R onto Hircock Road	49.5	→	0.4
Slight L onto Hircock Road	49.9	←	0.6
Sharp R onto Nagle Road	50.5	→	1.6
R onto Danforth Road	52.2	→	0.3
L onto Greer Road	52.5	←	0.8

12.1 kilometers. +162/-212 meters



Note	Dist	Type	Next
R onto Elgin Street East	53.3	→	1.5
L onto d'Arcy Street	54.8	←	0.1
Slight R onto d'Arcy Street	54.8	→	0.4
At roundabout, take exit 2	55.3	↑	0.3
End of route	55.6	🚩	0.0

3.1 kilometers. +0/-21 meters

