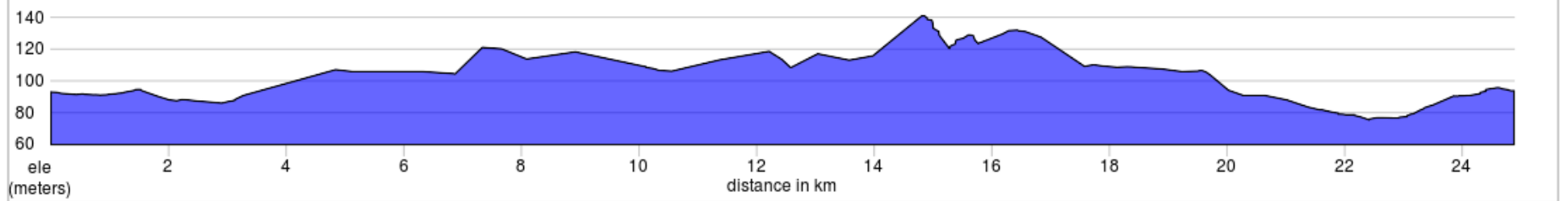
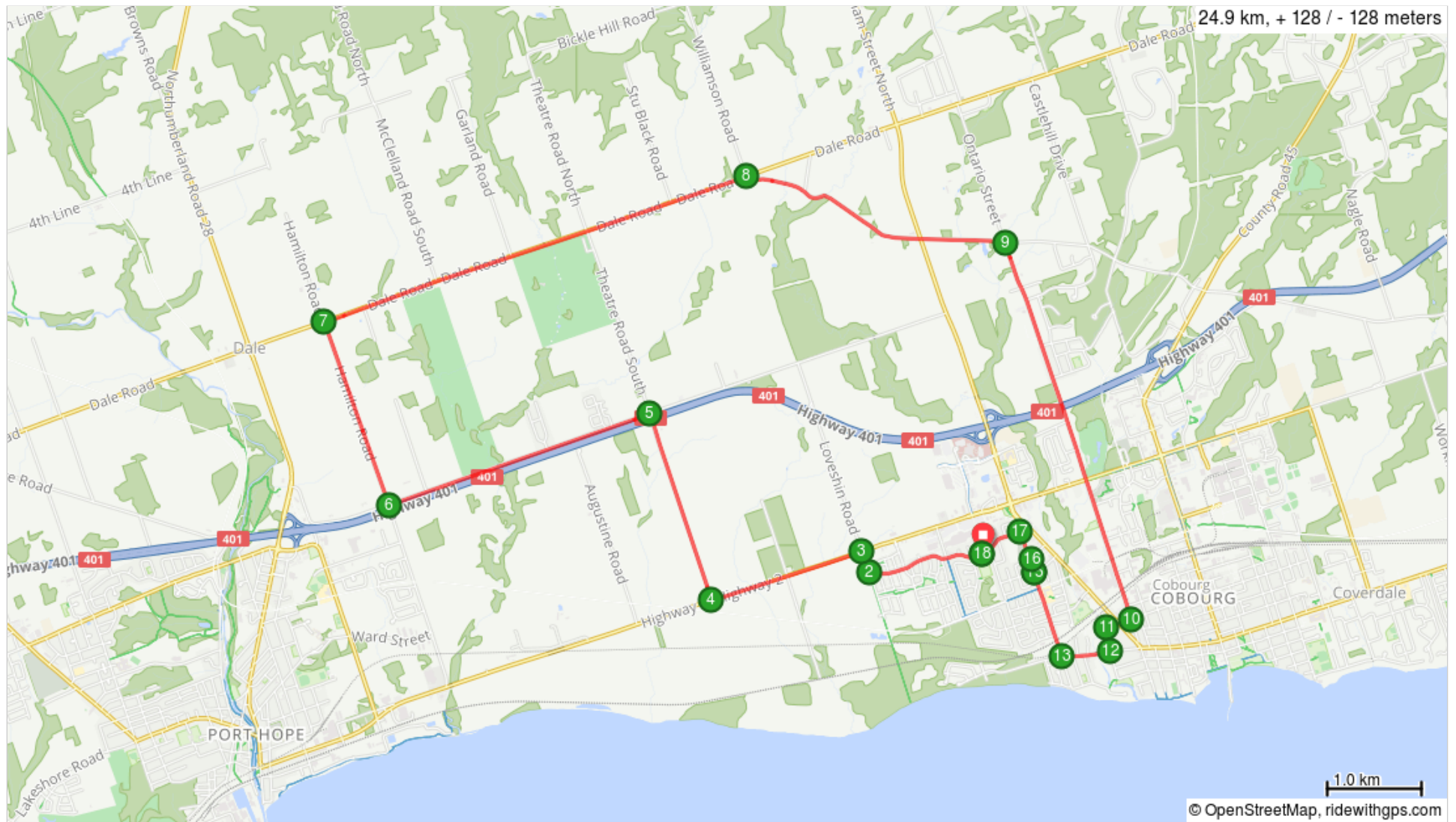









(25k) Cobourg West











24.9 km, + 128 / - 128 meters






(25k) Cobourg West

Note	Dist	Type	Next
Start of route	0.0		1.2
Travel W on Carlisle St. R onto New Amherst Blvd	1.2		0.2
L onto County 2 Rd W	1.5		1.7
R onto Theatre Rd S	3.1		2.1
L onto Telephone Rd	5.2		2.9
R onto Hamilton Rd	8.1		2.0
R onto Dale Rd/Northumberland County Rd 74/Regional Rd 74	10.1		4.7

10.1 kilometers. +44/-28 meters

Note	Dist	Type	Next
R onto Danforth Rd W	14.8		2.9
R onto Ontario St	17.7		4.2
R onto University Ave W	21.9		0.3
L onto Margaret St	22.2		0.2
R onto King St W	22.4		0.5
R onto Burnham St	22.9		0.9
L onto Burwash St	23.9		0.1
L onto Burnham St	23.9		0.1

13.8 kilometers. +24/-73 meters

Note	Dist	Type	Next
L to stay on Burnham St	24.1		0.3
L onto Carlisle St	24.4		0.5
End of route	24.9		0.0

0.9 kilometers. +4/-1 meters